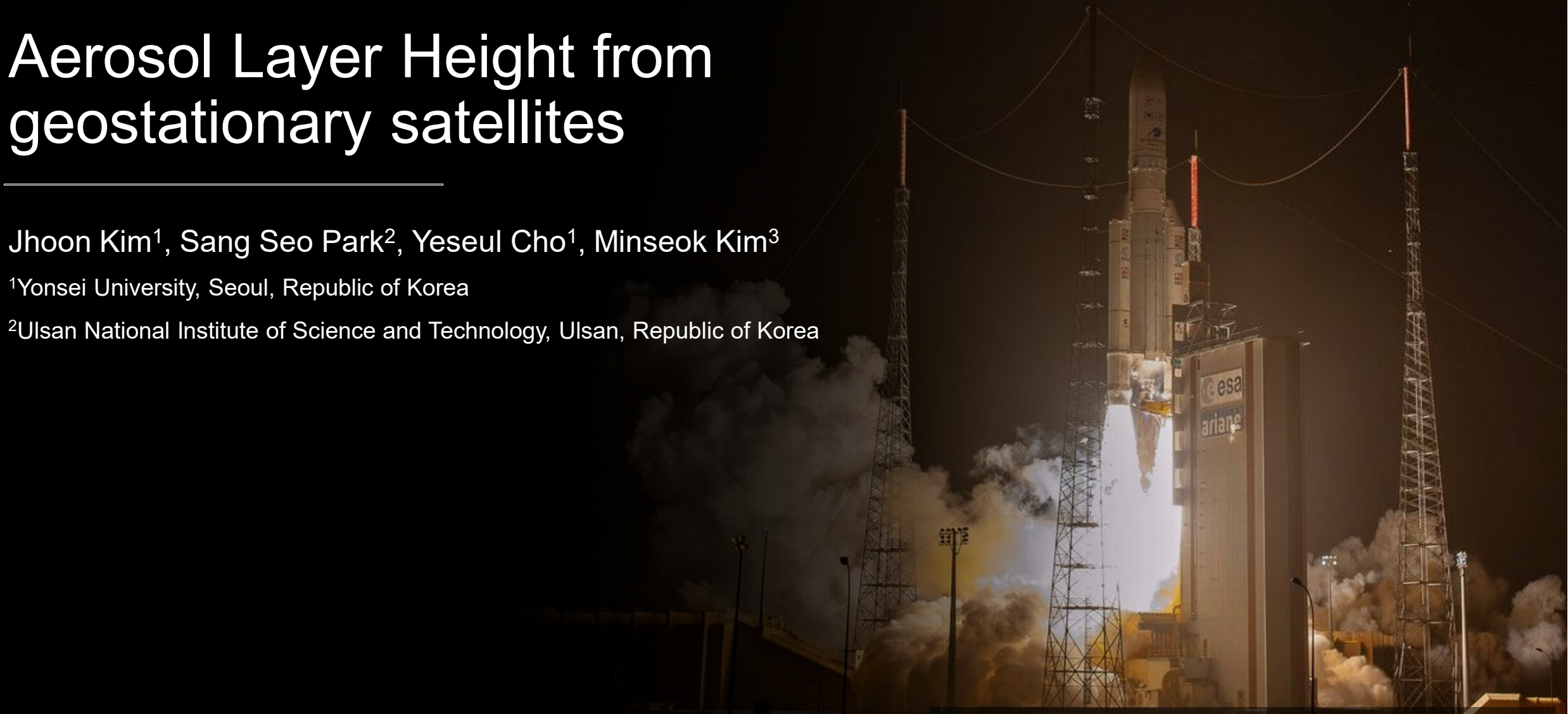


# Aerosol Layer Height from geostationary satellites

Jhoon Kim<sup>1</sup>, Sang Seo Park<sup>2</sup>, Yeseul Cho<sup>1</sup>, Minseok Kim<sup>3</sup>

<sup>1</sup>Yonsei University, Seoul, Republic of Korea

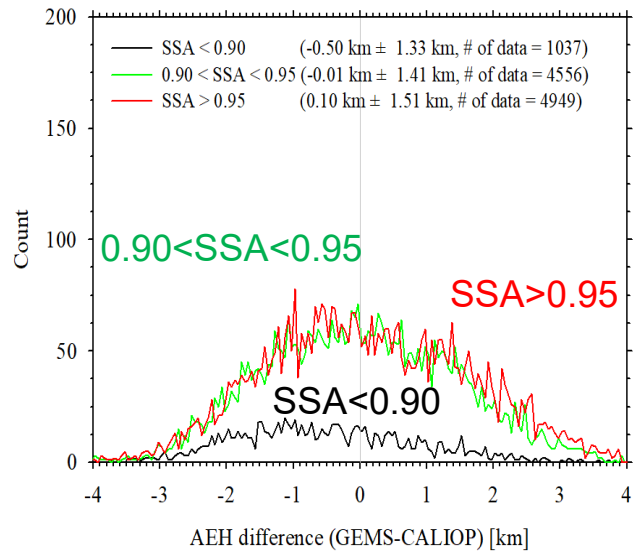
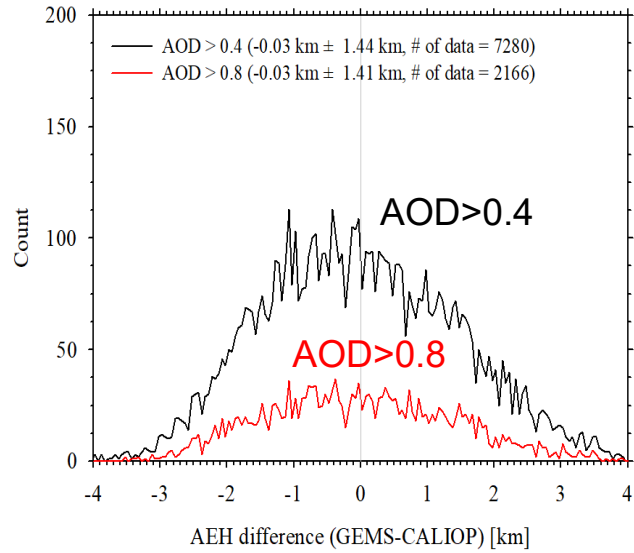
<sup>2</sup>Ulsan National Institute of Science and Technology, Ulsan, Republic of Korea



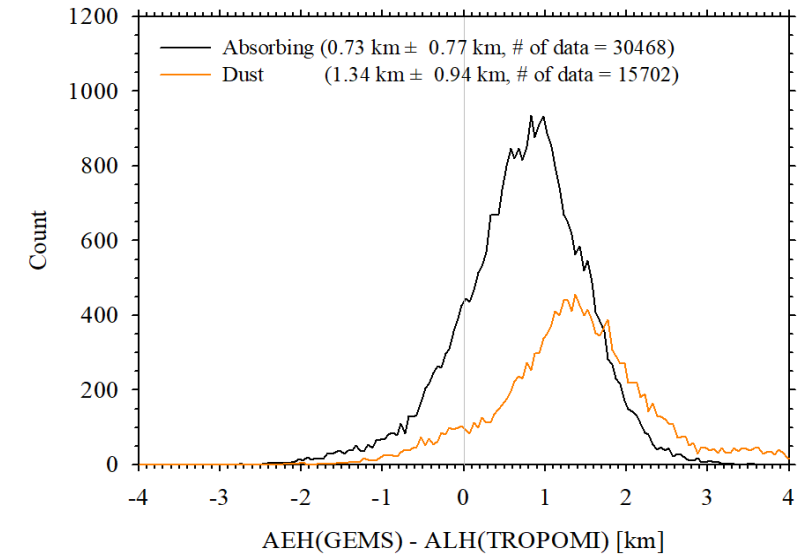
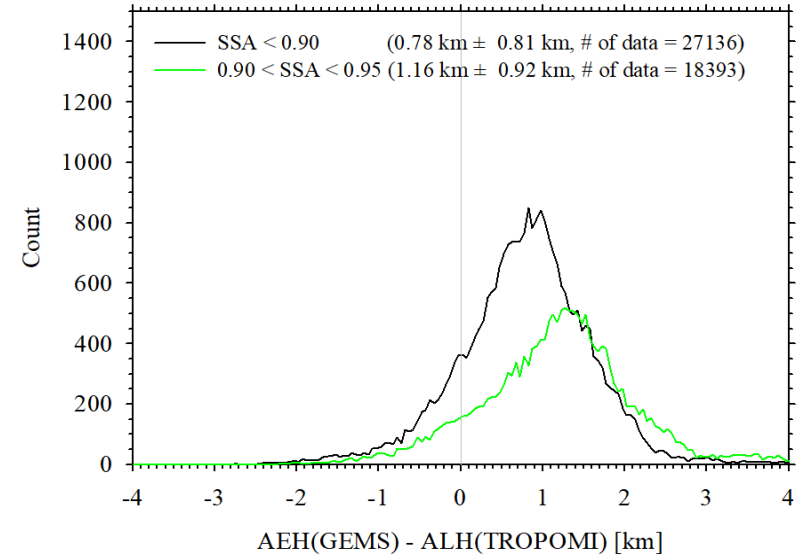
# Retrieval of Aerosol Layer Heights

Satellite	Definition	Retrieval Method	Validation Reference	Validation Period	N	EE% (1km), R	Reference	
EPIC (Lagrange -1 point)	$ALH = \sum_{i=1}^n H(i) \left[ \frac{\beta_e(i)}{\sum_{i=1}^n \beta_e(i)} \right]$ aerosol extinction coefficient : $\beta_e$	O2A O2B DOAS	CALIOP L2 aerosol extinction coefficient ( $\text{km}^{-1}$ ) at 532 nm	2017.8.25 2017.8.26	100 32	EE% =90 EE% =84	Xu et al., 2019	
TROPOMI (LEO)		O2A optimal estimation		2018.06.01 2018.06.08 2018.06.10 2018.12.22	791 (4 cases)	R = 0.64	Nanda et al., 2020	
OMI (LEO)		O <sub>2</sub> - O <sub>2</sub> Neural network		2006.10.02 2006.10.06 2006.11.1	3 cases	-		Chimot et al., 2017,2018
TROPOMI (LEO)		O2A O2B LUT based		2018.08.10 2018.11.10 2019.03.02 2019.07.09 2019.07.28 2020.06.18 2020.09.09	687 (7 cases)	R = 0.87	Chen et al., 2021	
GEMS (GEO)		UV and O <sub>2</sub> - O <sub>2</sub> Optimal estimation		2021.11.01 ~ 2022.10.31	77318	Mean bias =-0.225 SD= 1.5 km EE%=55.28	Cho et al., submitted	
OMI (LEO)		$\int_{z=0}^{AEH} \beta_e(z) dz$		O <sub>2</sub> - O <sub>2</sub> DOAS	2007~2008	491 (8cases)	EE%=59.7 R=0.22	Park et al., 2016
GEMS (GEO)		$= (1 - e^{-1}) \times AOD$		O <sub>2</sub> - O <sub>2</sub> DOAS	2021.03.28~03.30	325	EE%=53.8	Park et al., in review

# GEMS AEH vs CALIOP AEH



# GEMS AEH vs TROPOMI ALH



Large variability is still remain due to the variability of aerosol vertical distribution.

-  $\sigma(\text{CALIOP vs GEMS}) > \sigma(\text{TROPOMI vs GEMS}) \rightarrow$  Due to aerosol layer thickness and shape differences

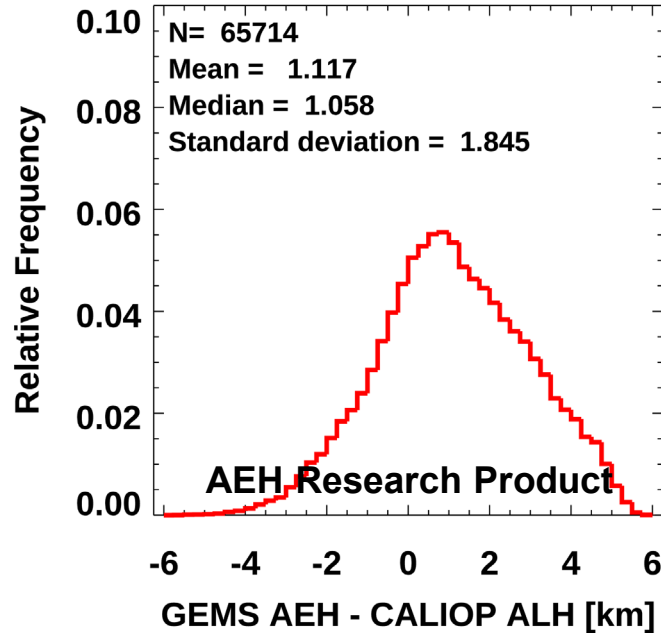
# GEMS ALH or AEH vs CALIOP ALH

Referene dataset:  
CALIOP level-2 aerosol  
extinction coefficient at  
532 nm

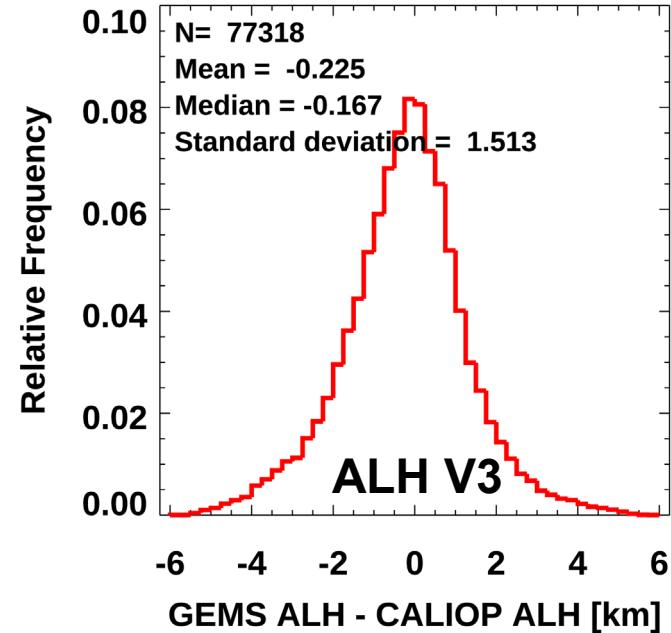
Validation period:  
2021.01.01–2021.06.30  
04:45,05:45,06:45,07:45  
UTC

Validation area : GEMS  
entire area

Temporal Collocation :  
±60 min, Spatial  
Collocation : 0.05°

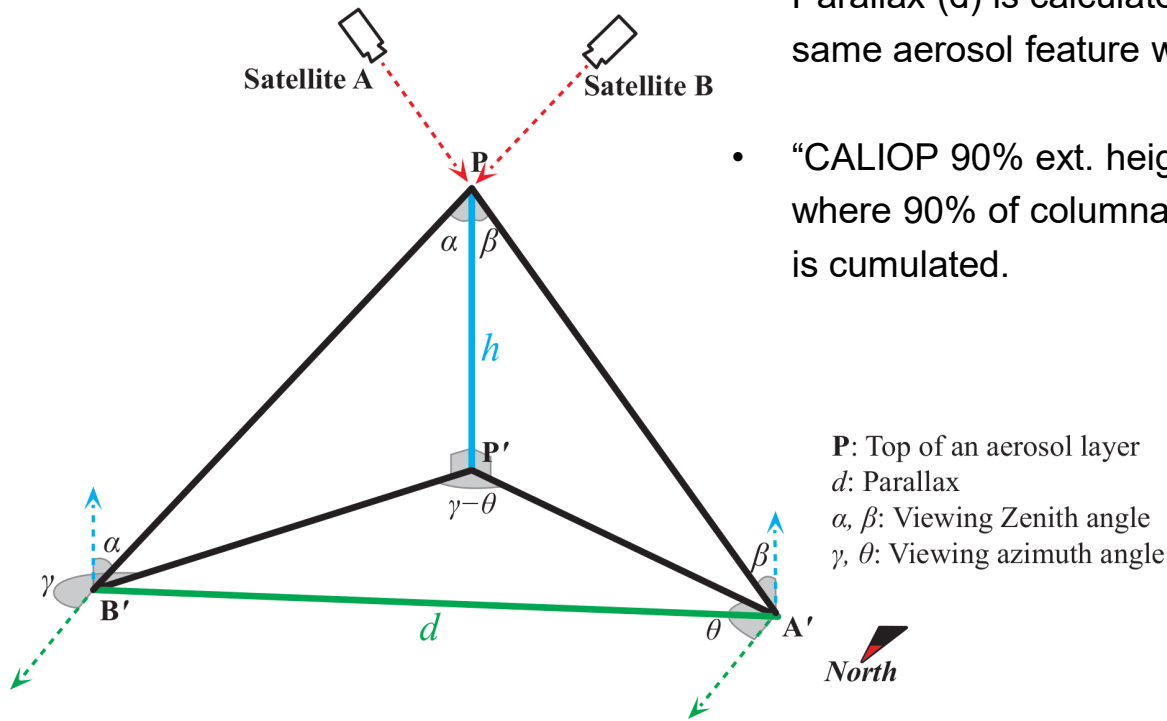


**AEH** denotes the  
middle of layer  
between top and  
center height.



**ALH** defines the  
altitude of the thickest  
layer.

# Retrieval concept of stereoscopic aerosol top height (ATH)



- Parallax ( $d$ ) is calculated after identifying same aerosol feature with AHI & AGRI.
- “CALIOP 90% ext. height” is an altitude where 90% of columnar aerosol extinction is cumulated.

- Stereoscopic ATH shows low variability because of spatial resolution limitation during aerosol feature identification process.
- Stereoscopic ATH & GEMS AEH  $\sim$  CALIOP 90% ext. height
- GEMS ALH  $\sim$  CALIOP ext. weighted height

## Comparison of stereoscopic ATH with CALIOP 90% ext. height

