


AmeriGEO Labs 4 DRR

RED
LAB °T

Network of Earth Observation Laboratories for
Disaster Risk Reduction



AmeriGEO



Objectives

- Strengthen vulnerability scanning capabilities
- Promote open data for the implementation and strengthening of regional early warning systems and for society
- Build capabilities in the use of geospatial technology



- Building resilience in the countries of the Americas
 - Achieve the integration of the capacities and specialization of the members
 - Promote the integration of data products that group satellite observations in relevant areas of Disaster Risk Reduction

Our Partners



CEPREDENAC
CENTRO DE COORDINACIÓN PARA LA PREVENCIÓN DE LOS DESASTRES
EN AMÉRICA CENTRAL Y REPÚBLICA DOMINICANA

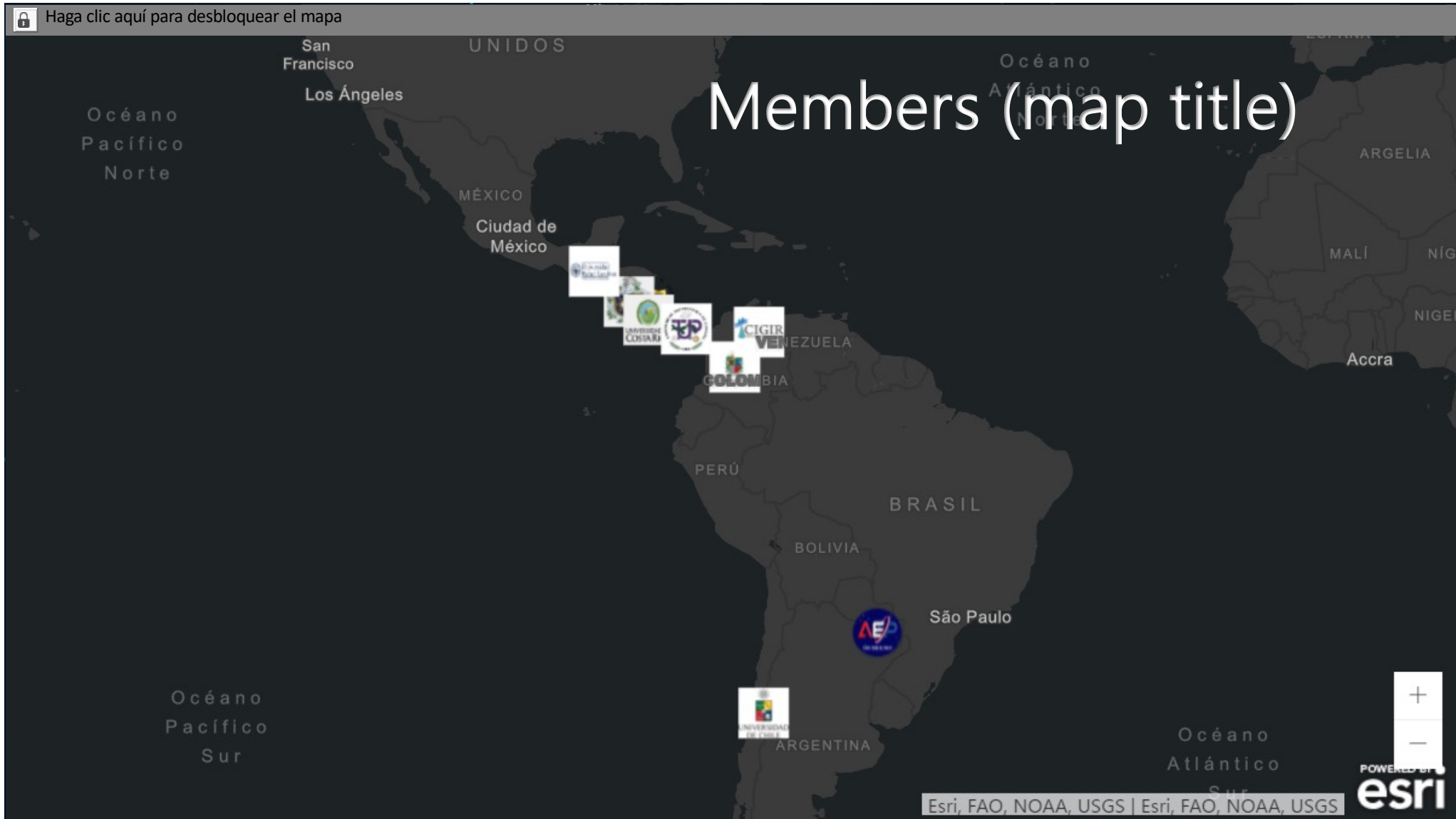


esri Panamá
THE SCIENCE OF WHERE™

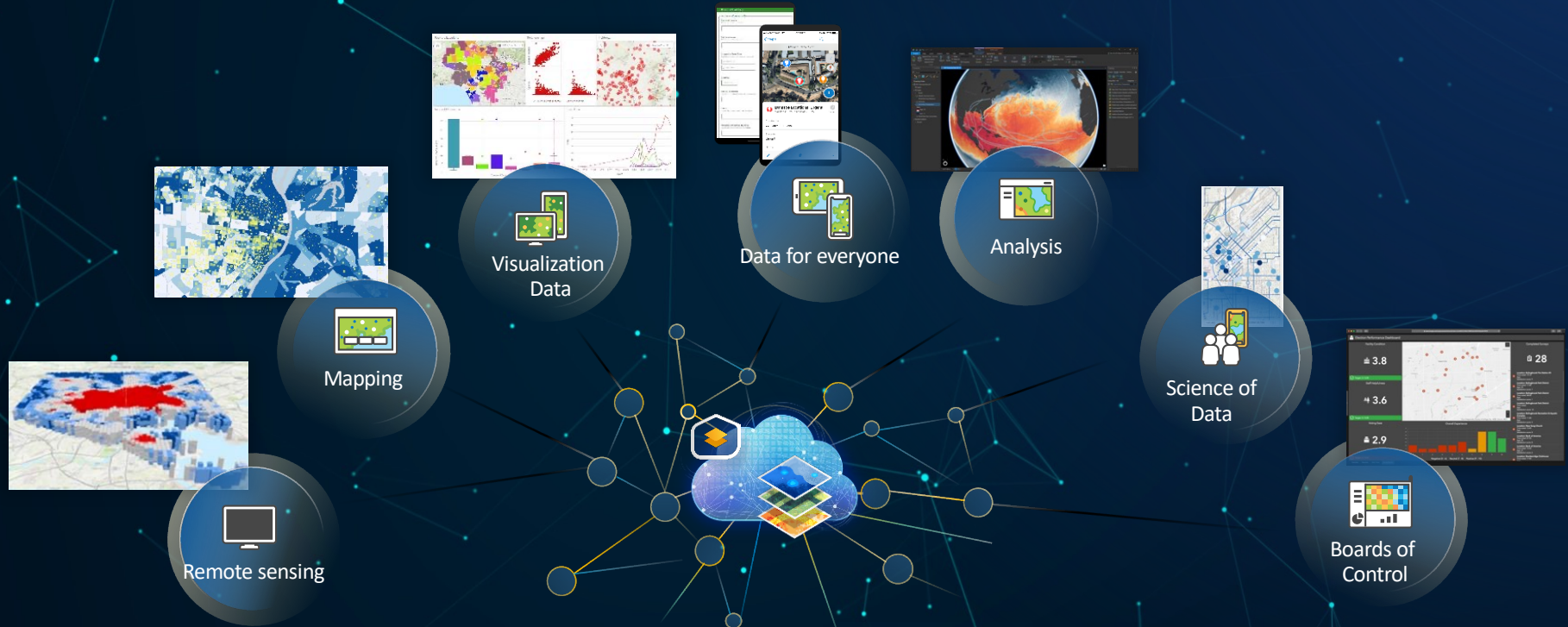


Haga clic aquí para desbloquear el mapa

Members (map title)



Our Data Policy is Essential



Información para todos

Strengthen the scientific community

GeoDarma Proposal

GEODARMA Proposal

Kindly, we ask the GEODARMA initiative -CEOS Disasters Working Group to allow the AmeriGEO-Labs access to:

- 1. Cosmo Skymet data 200 images, new acquisitions.**
- 2. Pleiades 3000 Km2 yearly**

Some AmeriGEO labs will process and use this data on research projects.

Processing of radar data will oversee the CEPREDENAC- GIS experts Marcelo Oyuela and Elvis Perez. Also, the UNIGIS- Radar experts will be helping the new researchers to process the data.

