





# WGDisasters Telecon #29

- **P. Ferrier - CNES**
- **CEOS WGDisasters : International Charter – WGDis data exchange**





# International Charter – WGDIs data exchange




## Recall of the A/I's:

- M15/2: Determine which WGDIs activities are willing and capable of providing value added products to the International Charter. Collect all relevant example products.
- M12/5: WGDIs to address and confirm cooperation and data/product sharing procedures proposed by the International Charter. A dedicated meeting between the two groups should be arranged to allow discussion and confirmation of details.

We need to figure out who is really interested in getting data from the Charter or provide value added (VA) data to the Charter and if constraints are understood by the WGDIs members.




## International Charter – WGDIs data exchange



- **WGDIs providing VA products to the Charter, recalls:**
  - The Charter is an operational entity, It means that time is of paramount importance when processing raw data and delivering Value Added products to the national disaster management authority which triggered the Charter. Procedures must be clear and efficient, with a dedicated PoC ready to answer, data link and data format clearly defined and V.A. products certified. Is it or will it be the case ?
  - The Charter works globally, anywhere on the globe, which is opposed to the regional approaches of the pilot/demonstrator. In other words, the WGDIs entity willing to provide VA products to the Charter must be ready to do it wherever the disaster occurs and most of the time not on the specific areas being studied (no in situ measurements etc...).



## International Charter – WGDIs data exchange



- **WGDIs member accessing data products from the Charter, recalls:**
  - The member must have a COS-2 access as an observer status,
  - The member's request must be submitted within 10 days of a Charter activation,
  - Each agency will agree or to deliver or not its data to the requester and deliver the adequate authorizations,
  - The data will be accessible after the termination of the Charter activation,
  - A report is expected 2 months after the data delivery



# International Charter – WGDIs data exchange



Here is the current status, per the received answers:

<u>Entities</u>	<u>provision of VA data to the Charter</u>	<u>Expecting data from the Charter</u>
• GEO-GNSL supersites:	will not provide VA data	?
• Recovery Observatory:	will not provide VA data	yes, agreed
• Wildfire pilot:	Too early, as activity is just starting....	Too early, as activity is just starting....
• GEO/LEO/SAR Flood Pilot:	?	?
• Landslide Demonstrator:	?	yes, observer status in place
• Volcano Demonstrator:	?	yes, observer status in place
• Seismic Demonstrator:	?	yes, observer status in place
• Geohazards lab	?	yes, observer status in place

Way forward:

1. Collect missing answers (in-session) and if someone interested to be a Value Adder, provide ex of products (M15/2)
2. Resume M12/5 and contact the Charter ES, with robust inputs