



Committee on Earth Observation Satellites


2019 events

Simona Zoffoli, WG Disasters Chair

Andrew Eddy, WG Disasters Secretary


WGD#11, Athens

March 5-7, 2019







- EGU – European Geoscience Union General Assembly (April 2019)
 - Session NH6.1 Application of remote sensing and Earth-observation data in natural hazard and risk studies
- LPS - Living Planet Symposium (May 2019)
 - Session D.1.2: Using Earth Observations to deliver on international risk reduction efforts
 - Session Disaster Risk Reduction for Developing Countries (co-organized by CNES)
- Global Platform and WRC4 (May 2019)
 - Side session: Facilitating recovery and inclusion through satellite EO technology (CNES/GFDRR)
- Understanding Risk Caribbean (june 2019) (GFDRR)



- Topic: Managing Risk
- Session D.1.2: Using Earth Observations to deliver on international risk reduction efforts
- May, 16, 2019
- Proposers: Simona Zoffoli (CEOS) & James Norris (GEO)
- Convenors: Simona Zoffoli (CEOS) & Gilberto Camara (GEO)
- 100 minutes with the following structure: 6 presentations x 15' + 10' for wrap-up, buffer, discussion, additional questions, etc



| | | |
|---|------|--|
| Multi-Temporal Multi-Sensor Classification of Land Cover Classes and Land Cover Transition Supporting the Evaluation of The SFA Indicators. | 2528 | Boni, Prof. Giorgio Cima Research Foundation |
| International charter for Space & Major disasters - overview and future | 1591 | Ferrier, Mr Pierric Cnes |
| Using the NASA polar orbiting fire product record to enhance and expand the Global Wildfire Information System (GWIS) | 2766 | Boschetti, Dr. Luigi University Of Idaho |
| Geohazards Lab: Satellite EO exploitation and processing services to support the geohazards community | 1480 | Papadopoulou, Mrs. Theodora Argans Ltd. |
| The CEOS Volcano Demonstrator for Latin America, Southeast Asia, and Africa Overview | 2848 | Sansosti, Dr Eugenio National Research Council (CNR) |
| The Icelandic Volcanoes Supersite: How InSAR Has Contributed to New Science, Hazards Evaluation and Social Benefits | 542 | Sigmundsson, Freysteinn Nordic Volcanological Center, Institute Of Earth Sciences, University Of Iceland |



- NH6 – Remote Sensing & Hazards
- Session: NH6.1/GI3.20/HS11.38, Application of remote sensing and Earth-observation data in natural hazard and risk studies
- Orals (21 ORAL units , 15'):
 - Tuesday, 09 Apr, 08:30–10:15, Room M2
 - Tuesday, 09 Apr, 10:45–12:30, Room M2
 - Tuesday, 09 Apr, 14:00–15:45, Room M2
- Posters: Display time: Tuesday, 09 Apr, 08:00–19:30
 - Author in attendance: Tuesday, 09 Apr, 16:15–18:00 Convenors: Simona Zoffoli (CEOS) & Gilberto Camara (GEO)
- Convener: Paolo Tarolli | Co-conveners: Nicola Casagli , Kuo-Jen Chang , Jianping Chen , Peter Webley , Antonio Montuori , Simona Zoffoli , Michelle Parks